

See discussions, stats, and author profiles for this publication at: <https://www.researchgate.net/publication/320024553>

Patterns of Wilderness – en route to compiling an inventory of the national processes in Gesäuse National Park (Ennstaler...

Conference Paper · November 2017

CITATIONS

0

READ

1

3 authors:



Corinna Hecke

E.C.O. Institute of Ecology

3 PUBLICATIONS 0 CITATIONS

[SEE PROFILE](#)



Michael Jungmeier

E.C.O. Institute of Ecology

57 PUBLICATIONS 70 CITATIONS

[SEE PROFILE](#)



Daniel Kreiner

Gesäuse National Park

16 PUBLICATIONS 70 CITATIONS

[SEE PROFILE](#)

Some of the authors of this publication are also working on these related projects:



Long term biodiversity index [View project](#)



Organization of the European Parks Academy in Klagenfurt [View project](#)

Patterns of Wilderness – en route to compiling an inventory of the national processes in Gesäuse National Park (Ennstaler Alps)

Corinna Hecke, Michael Jungmeier, Daniel Kreiner

Abstract

In this paper, the authors examine the composition, patterns and succession of vegetation in four different ecosystems in Gesäuse National Park (Styria, Austria), that are characterised by certain disturbance regimes. The basic methodology for compiling an overall inventory of the region's natural processes is to be established in an attempt to describe the systems in terms of their spatial and temporal patterns using structograms and dynamograms. The detailed analysis will highlight the extent to which floodings, avalanches and mudflows contribute to local biodiversity. This confirms the importance of consequently protecting the natural processes in a manner consistent with an IUCN category II national park.

Key words

Wilderness, natural processes, succession, vegetation dynamics, vegetation patterns, national park research, nature conservation

Introduction

Natural processes play a crucial role in natural science definitions and descriptions of wilderness. As shown by JUNGMEIER et al. (2016), the Gesäuse National Park, which was set up in 2002, is particularly predisposed to natural process research. Natural processes should continue undisturbed in the core zone (currently accounting for 83 percent of the area). The Gesäuse mountains are characterised by high relief intensities. This causes a large number of gravitational dynamic processes such as avalanches, mudslides and rock falls. 'Wild water – steep rock' are slogans that are associated with Gesäuse National Park. Therefore, national park research also focuses on inventory compilation (STANGL 2011) and monitoring these areas (KLIPP & SUEN 2011, HALLER et al. 2013).

The investigation of natural processes in Gesäuse National Park can be traced back to the studies conducted by EGGER (1996). The syndynamic ecosystem concept developed by this author also provides the basis for this study. In the course of the investigations, four areas characterised by disturbance dynamics in Gesäuse National Park were to be documented to provide an answer to the following questions:

- How can natural processes be described and compared in a systematic manner (method development)?
- How can the significance of these processes be assessed from the perspective of biodiversity, natural protection and national park management (analysis)?
- What conclusions can be drawn to deal with natural processes relating to the European wilderness discussion (discussion)?

Methods

Vegetation mapping was based on a total of 47 plot studies in plant communities, 42 of which were carried out along 6 transect lines overall. A further 5 recordings were documented slightly outside the transect lines. Vegetation mapping was supported by high-resolution aerial photographs, which were taken with the Hexakopter E.C.O.pteryx. The UAV (unmanned aerial vehicle, commonly known as 'drone') aerial photograph material provided a unique portrayal of the small-scale patterns of vegetation (Fig. 1, gravel bars alongside and within the river Enns).



Figure 1: E.C.O.pteryx/C. Hecke

The synsystematic nomenclature with brief descriptions in terms of ecological parameters and species follows GRABHERR & MUCINA (1993) and MUCINA et al. (1993). The preparation of natural processes stems from EGGER (1996). In the structograms, the spatial structure of the respective natural process is portrayed as abstracted patterns of the corresponding vegetation units. To analyse the temporal structure of a natural process, the (mostly obvious) temporal pattern of the process was generated from the spatial sample as a sequence of various vegetation units and illustrated accordingly in the dynamograms. The species in the individual vegetation units were counted in order to analyse biodiversity. An analysis of the plant life-forms according to GRIME (1979) and an analysis of indicator values according to ELLENBERG (1986) complete the picture of the respective natural process. Details on land survey methods can be gleaned from Jungmeier et al. (2016) and details on the respective land surveys per se from JUNGMEIER et al. (2014, 2015) and HECKE & JUNGMEIER (2017).

Results

Since 2014, four natural processes have been selected as part of the research project for detailed studies of disturbance dynamics. In the uninhabited regions of Johnsbach, just above the confluence of the Kainzenalblgraben in the Johnsbach, certain debris dynamics and floods determine the development and zoning of the vegetation. Disturbances are episodic and broadly reflect natural succession in a variety of ways, depending on intensity. A similar situation can be seen with the dynamic gravel bars along the Enns. In sections of the Enns that are free from river control structures, in areas such as Finstergraben and Räucherboden, the natural processes are largely determined by debris dynamics and floods. The disturbance regime is comparable to that of Johnsbach. In the Kühgraben debris channel, water is also the defining system factor. However, the ditch is water-bearing only after heavy rainfall. There is a significant relocation of weathered material, essentially Dachstein limestone. Episodic erosion and deposits have formed patterns of stable and unstable debris fields, varying in age, which determine the way in which vegetation develops. In the Kalktal avalanche area, the ditches and channels under the Tamischbachturm are determined by avalanche events and the related disturbance dynamics. The avalanches are periodic but vary in intensity.

The spatial extent and zoning of the various natural processes are depicted in a structogram as shown in Fig. 2, citing the example of Enns. Taking Enns River once again as an example, the temporal component of disturbance dynamics is shown in the dynamogram in Fig. 3. The vegetation can be divided into different development stages arising essentially from an interplay of succession and disturbances.

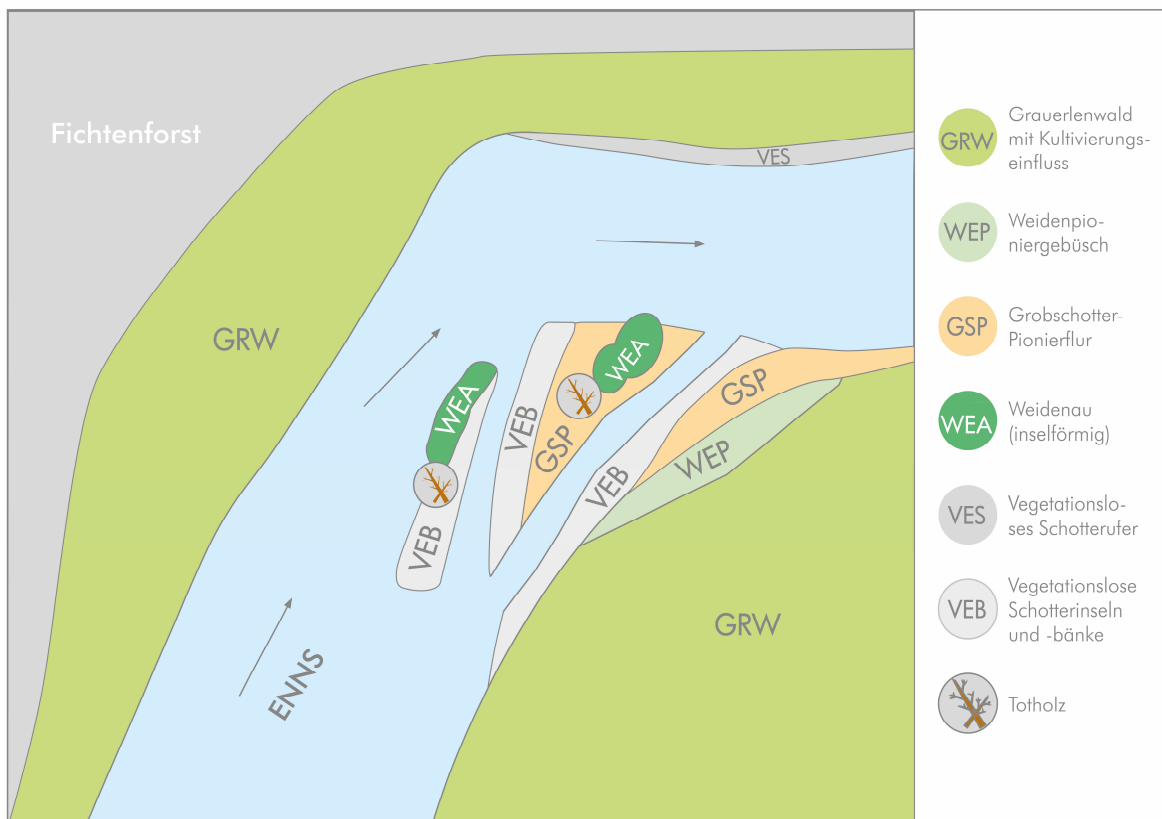


Figure 2: E.C.O./M. Fercher

Based on the structograms, the individual processes investigated can now be analysed comparatively. To this end, vegetation surveys are used to reach conclusions on the distribution of plant life-forms, number of species and site conditions in the respective processes. For instance, Fig. 4 shows the distribution of light-loving species according to an analysis of Ellenberg's indicator values in the disturbance systems.

More detailed results are provided in the reports of JUNGMEIER et al. (2014, 2015 and 2016) and HECKE & JUNGMEIER (2017).

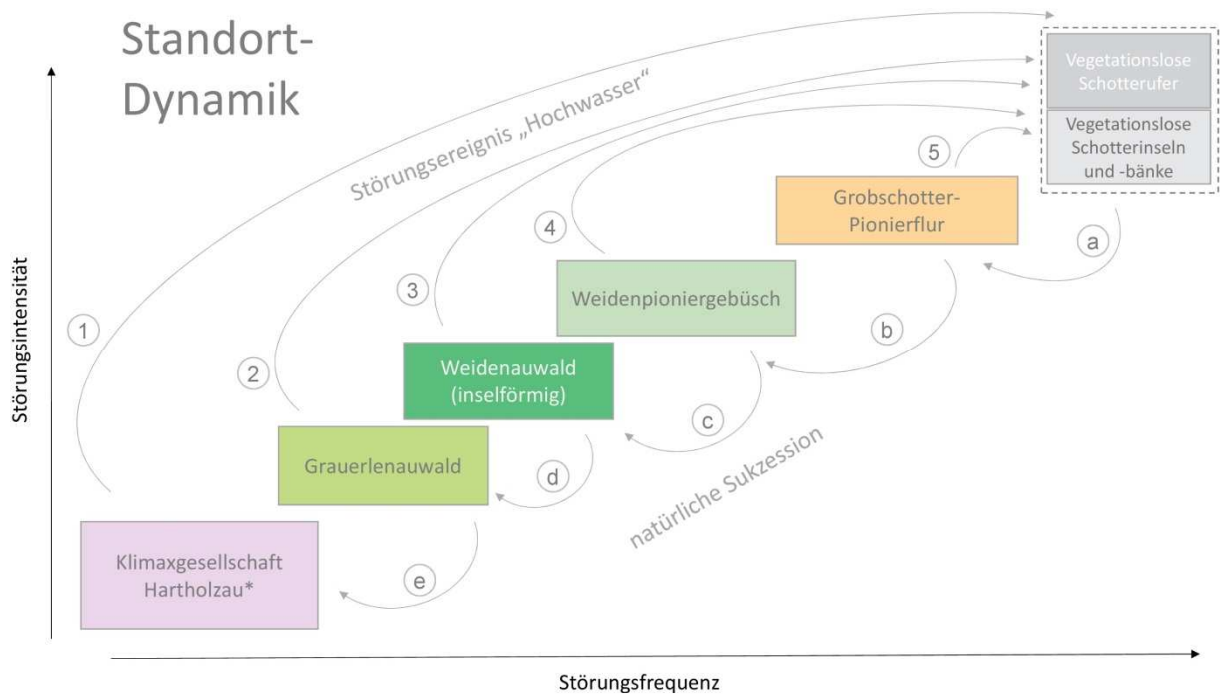


Figure 3: E.C.O./C.Hecke

Discussion/Conclusion

An examination of selected natural processes reveals the complex spatial and temporal patterns which emerge through episodic and periodic disturbances. These are characterised by natural succession to the climax society and opposing disturbance regimens. The analysis shows that niches are formed in the resulting small-scale differentiation of habitats, leading to a significant increase in species. Only plant species were specifically studied but it can be assumed that this diversity is evident in animal species to a significant, if not greater, extent. Thus these natural process samples that characterise 'wilderness' are crucial factors in high biodiversity.

The applied method is used to test a procedure that allows natural processes to be detected and compared. Using this approach, the natural processes of an area, in this case the Gesäuse National Park, can be systematically recorded and will lead to a complete inventory. As regards the dynamics in largely disturbance-free climax plant communities, survey and presentation methods must be adapted. Based on corresponding surveys, a typology can be generated for the processes and the whole inventory *per se*. It is to be hoped that this inventory approach can be continued.

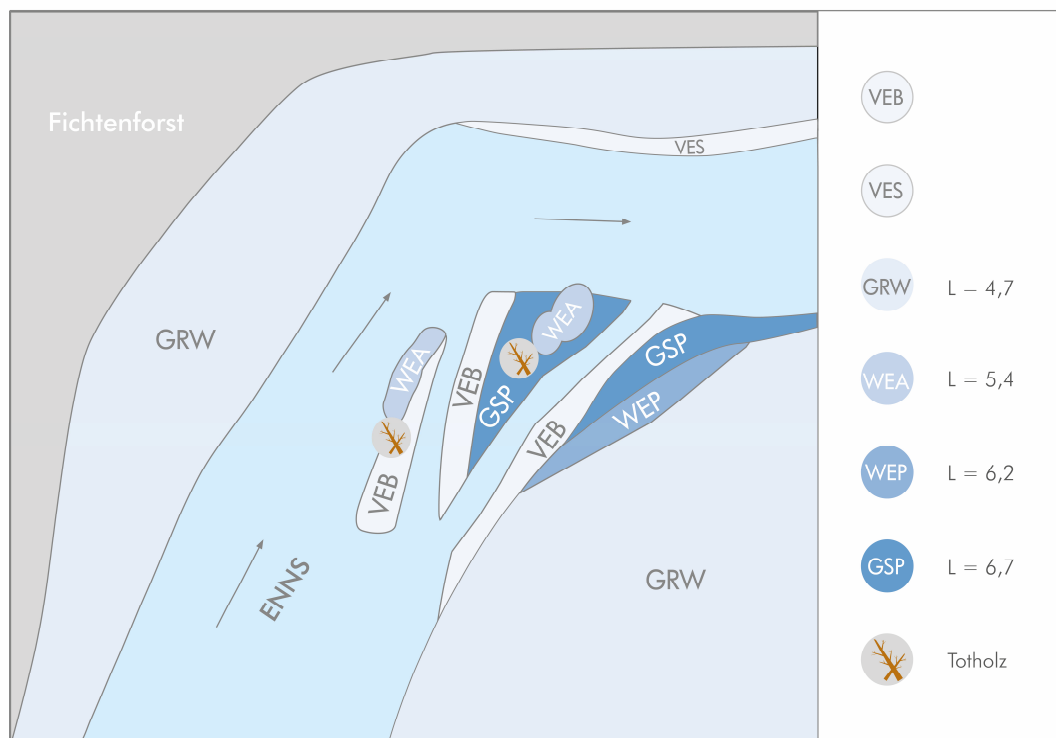


Figure 4: E.C.O./M. Fercher

References

- EGGER G. 1996. Vegetationsökologische Untersuchung Seebachtal, Nationalpark Hohe Tauern. Band 1: Vegetation und Standortsdynamik alpiner Lebensräume. – Institut für Angewandte Ökologie. Klagenfurt.
- ELLENBERG, H. (1986). Vegetation Mitteleuropas mit den Alpen in ökologischer Sicht. Eugen Ulmer Verlag, Stuttgart. 989 S
- GRABHERR, G. & MUCINA, L. 1993. Die Pflanzengesellschaften Österreichs. Teil II. Natürliche waldfreie Vegetation. – G. Fischer, Jena, Stuttgart, New York.
- GRIME, J.P. 1979. Plant strategies and vegetation processes. Wiley, Chichester.
- HALLER, R., HAUNSTEIN, P., ANDERWALD, P., BAUCH, K., JURGEIT, F., AICHHORN, K., KREINER, D., HÖBINGER, T., LOTZ, A. & FRANZ, H. 2013. Beyond the inventory – Change detection at the landscape level using aerial photographs in four protected areas of the Alps. Forschungssymposium des Nationalparks Hohe Tauern. Mittersill.
- HECKE, C. & JUNGMEIER, M. 2017. Dokumentation von Naturprozessen im Nationalpark Gesäuse Teil 3: Dynamische Lebensräume im Murgraben Kühgraben und an der Enns (Bereiche Schotterbänke Finstergraben und Räucherboden) - Endbericht. Studie im Auftrag von: Nationalpark Gesäuse GmbH, Bearbeitung: E.C.O. Institut für Ökologie, Klagenfurt, 72 S. plus Anhang.
- JUNGMEIER M., KIRCHMEIR H., & HECKE C. 2014: Dokumentation von Naturprozessen im Nationalpark Gesäuse, Teil 1: Lawinensystem Kalktal - Endbericht. Studie im Auftrag von: Nationalpark Gesäuse GmbH, Bearbeitung: E.C.O. Institut für Ökologie, Klagenfurt, 45S. plus Annex.
- JUNGMEIER M., HECKE C. & KÖSTL T. 2015: Dokumentation von Naturprozessen im Nationalpark Gesäuse Teil 2: Gewässerdynamik am Johnsbach - Endbericht. Studie im Auftrag von: Nationalpark Gesäuse GmbH, Bearbeitung: E.C.O. Institut für Ökologie, Klagenfurt, 52S. plus Anhang.
- JUNGMEIER M., KIRCHMEIR H., HECKE C., KREINER D. 2016: Naturprozesse in einem Lawinarsystem – das Beispiel Kalktal im Nationalpark Gesäuse (Ennstaler Alpen, Tamischbachturm). Mitt. Naturwiss. Verein Steiermark, Bd. 145, 17-31.
- KLIPP, S. & SUEN, M. 2011: Dauerbeobachtung dynamischer Standorte im Nationalpark Gesäuse. Dokumentation. – Im Auftrag der Nationalpark Gesäuse GmbH.
- MUCINA L, GRABHERR G. & WALLNÖFER S. 1993: Die Pflanzengesellschaften Österreichs. Teil III. Wälder und Gebüsche. – G. Fischer. Jena, Stuttgart, New York.
- STANGL J. 2011: Lawinen als gravitativer Prozess – Grundlagen und Bestandsaufnahme im Nationalpark Gesäuse. – In: Kreiner D. & Klauber J. 2011 (Red.): Vielfalt Lawine. Das Kalktal bei Hieflau. – Schriften des Nationalparks Gesäuse 6: 33–41.

Contact

Corinna Hecke, Michael Jungmeier
hecke@e-c-o.at; jungmeier@e-c-o.at
E.C.O. Institute for Ecology
Lakesidepark B07
9020 Klagenfurt

Michael Jungmeier
Alpen-Adria-University Klagenfurt
Institute of Instructional and School Development
Austria

Daniel Kreiner
daniel.kreiner@nationalpark.co.at
Gesäuse National Park GmbH
Weng 2
8913 Weng im Gesäuse
Austria